

Appendix A
Site Photographs


SITE PHOTOGRAPHS AND VISUAL CONTEXT




Looking east from the project site. Two- story residences can be seen to the north of Grijalva Park, and across Prospect Street to the east. The concession building and picnic structure can also be seen in the distance.




Looking north from the eastern edge of the project site. Scattered vegetation, gravel, and bare soil areas can be seen in the middleground. Two story residences can be seen in the distance.




Looking northwest across the project site from its eastern edge. Waste containers temporarily stored on the project can be seen in the middleground. Two-story residences across Santiago Creek to the west of the project site can be seen in the background.



Looking east across the project site from the western edge of the property. The sportsfield lights from Grijalva Park, as well as two-story residences can be seen to the east of the project site. Hillside development and ridgelines can be seen in the distance.




Looking southwest from the western edge of the project site. Santiago Creek and two story residences can be seen to the west of the project site.



Looking northwest from the western edge of the project site. The concrete lined Santiago Creek channel and a mobile home development can be seen to the west of the project site.



Looking south from the central portion of the project site. Scattered vegetation can be seen in the middleground. Two-story residences across Santiago Creek to the west can be seen in the distance.



Multifamily rental units located on the southeast corner of McPherson Road and Spring Street.